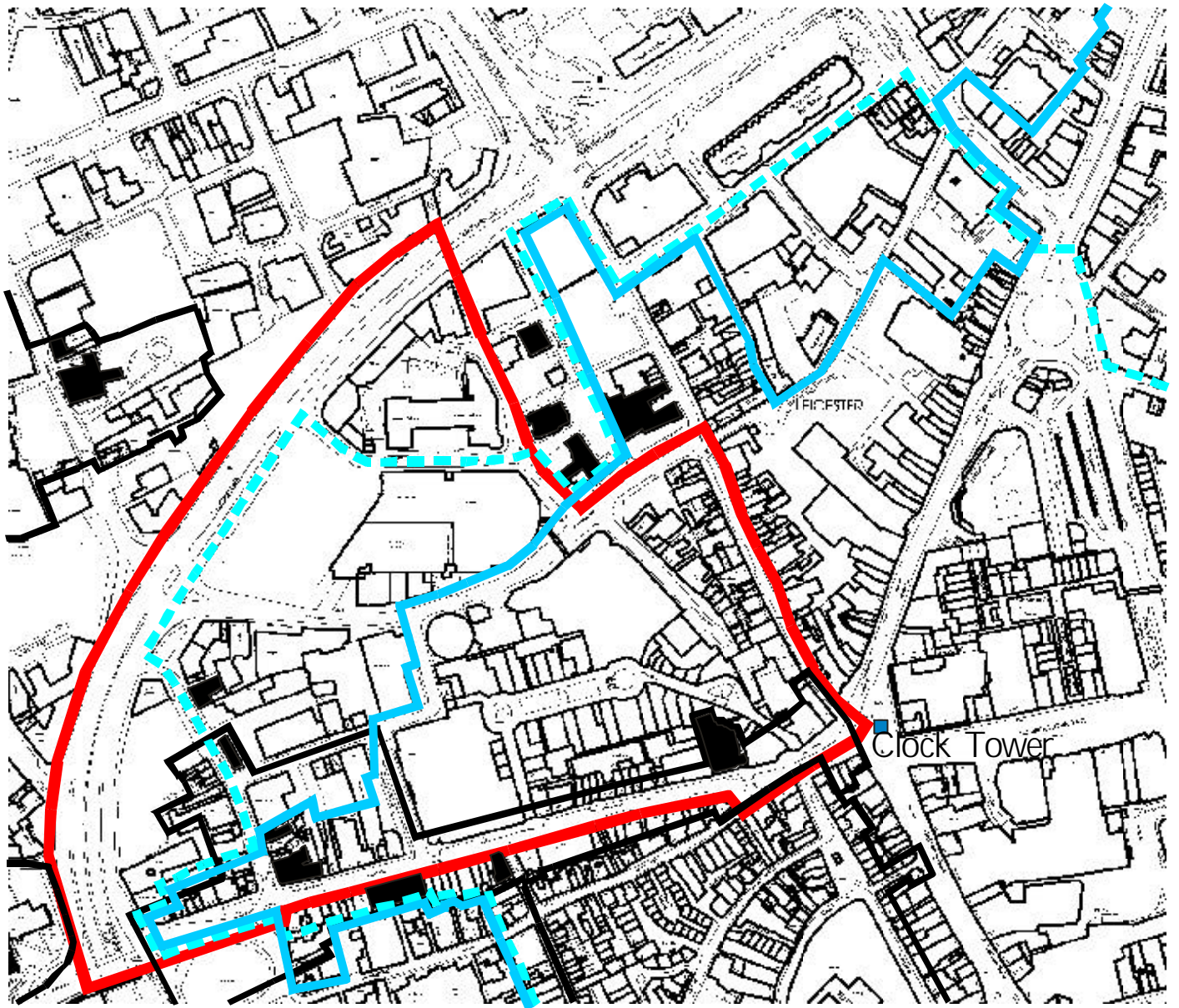
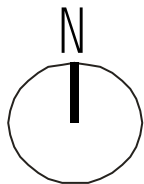







# DIAGRAM 2



0 100 200m



-  Boundary
-  Proposed Central Shopping Core Boundary
-  Existing Central Shopping Core Boundary
-  Conservation Area Boundary
-  Listed Building

*This map is based upon the Ordnance Survey's material with the permission of the Ordnance Survey on behalf of Her Majesty's Stationery Office. Unauthorised reproduction infringes Crown Copyright and may lead to prosecution or civil proceedings. Leicester City Council Licence Number LA07817. Dec. 2002.*